
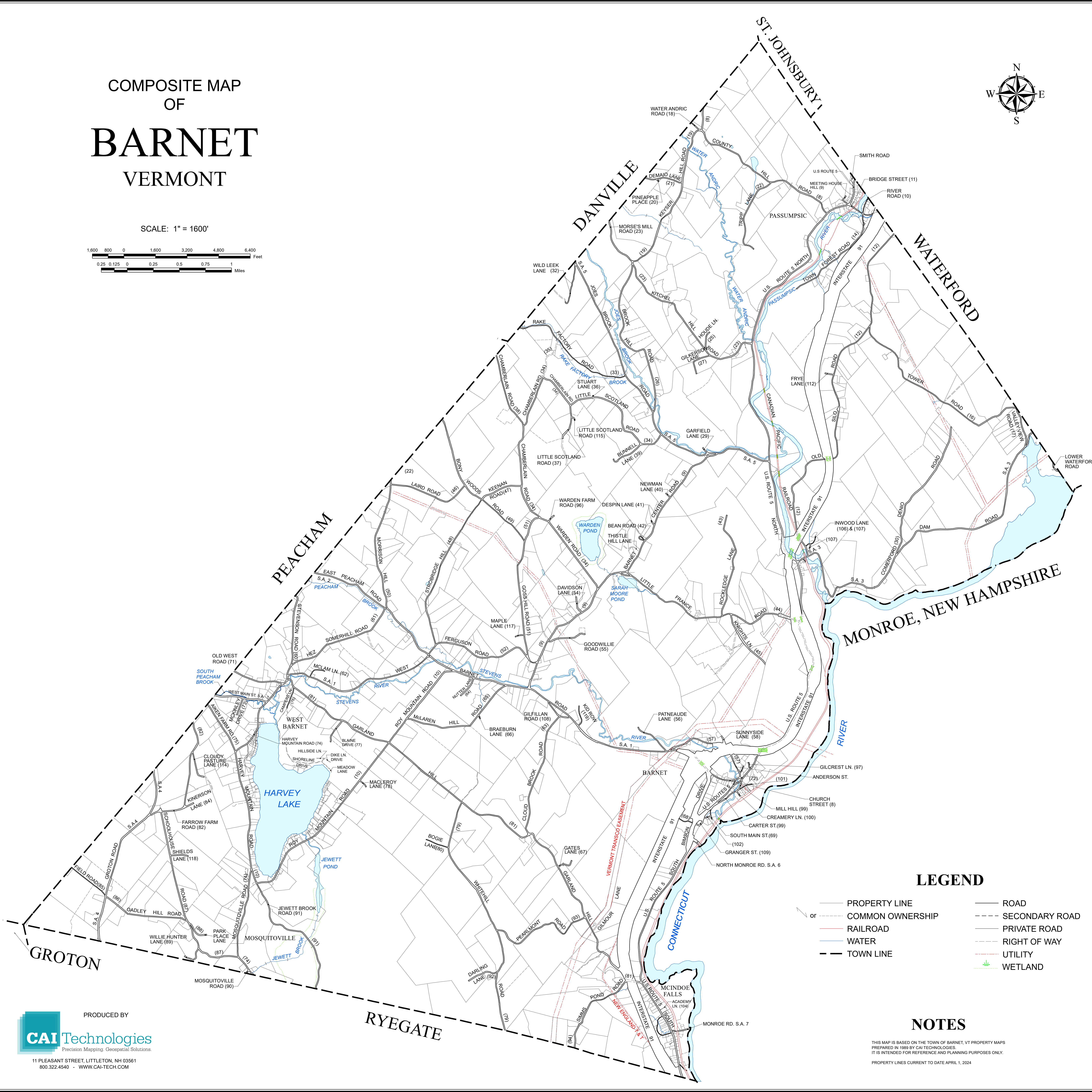
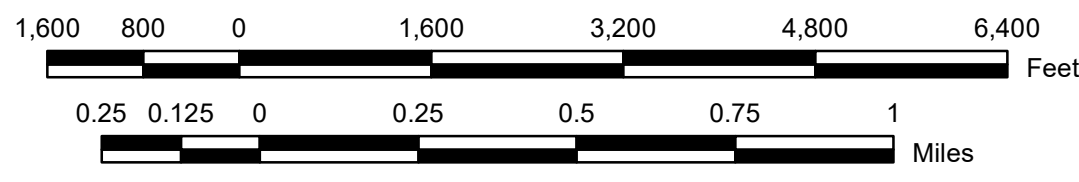


COMPOSITE MAP OF BARNET VERMONT



SCALE: 1" = 1600'



LEGEND

- | | |
|------------------|----------------|
| PROPERTY LINE | ROAD |
| COMMON OWNERSHIP | SECONDARY ROAD |
| RAILROAD | PRIVATE ROAD |
| WATER | RIGHT OF WAY |
| TOWN LINE | UTILITY |
| | WETLAND |

NOTES

THIS MAP IS BASED ON THE TOWN OF BARNET, VT PROPERTY MAPS PREPARED IN 1989 BY CAI TECHNOLOGIES. IT IS INTENDED FOR REFERENCE AND PLANNING PURPOSES ONLY. PROPERTY LINES CURRENT TO DATE APRIL 1, 2024