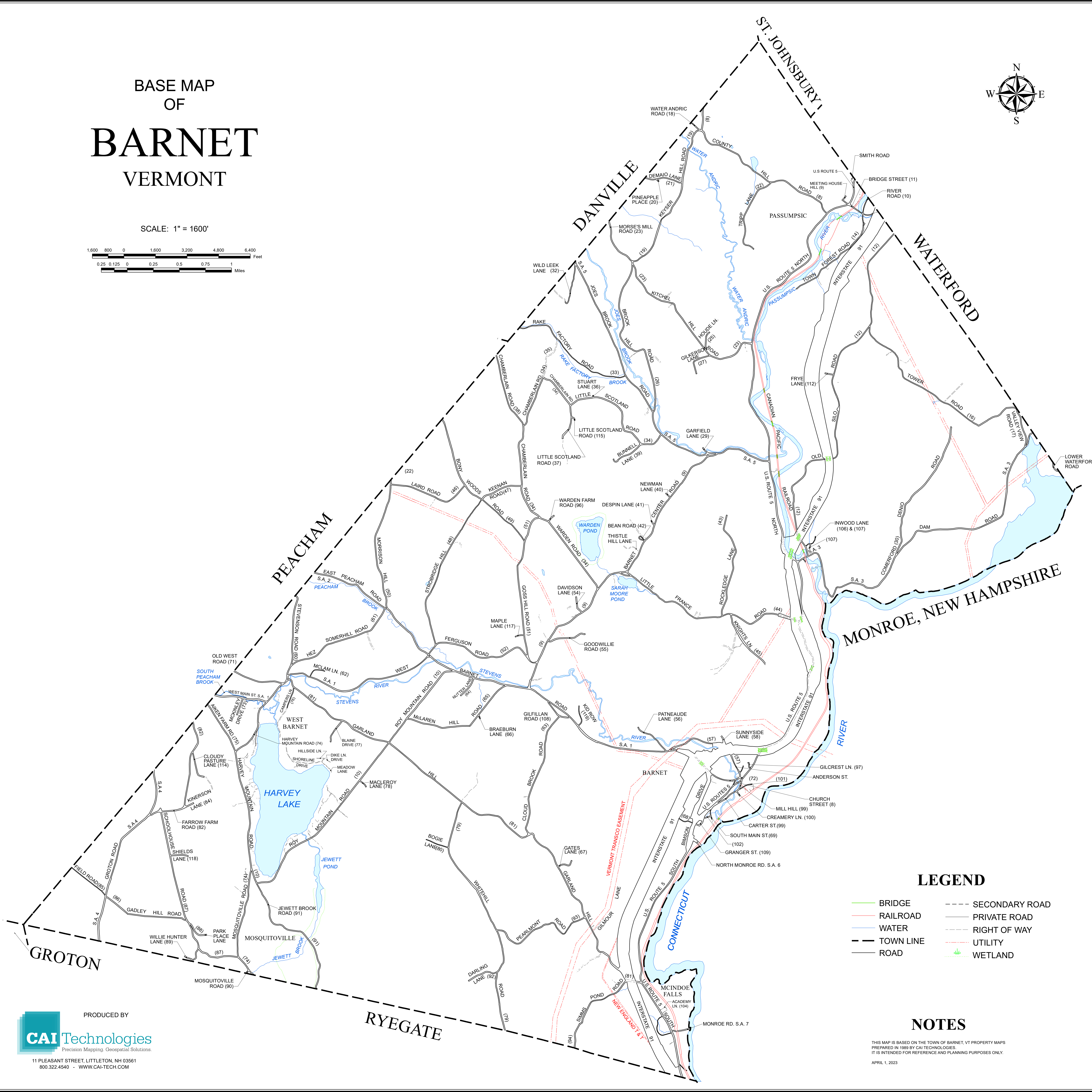

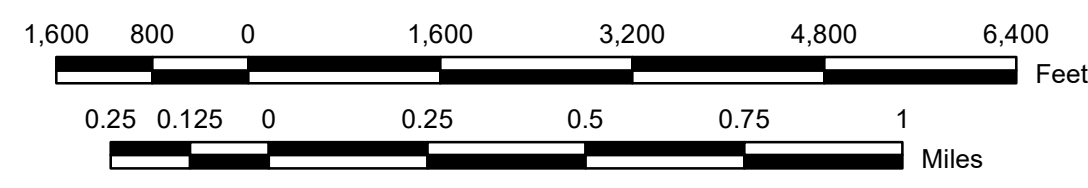


BASE MAP OF BARNET VERMONT

SCALE: 1" = 1600'



LEGEND

- BRIDGE
- RAILROAD
- WATER
- TOWN LINE
- ROAD
- SECONDARY ROAD
- PRIVATE ROAD
- RIGHT OF WAY
- UTILITY
- WETLAND

NOTES

THIS MAP IS BASED ON THE TOWN OF BARNET, VT PROPERTY MAPS PREPARED IN 1989 BY CAI TECHNOLOGIES. IT IS INTENDED FOR REFERENCE AND PLANNING PURPOSES ONLY.
APRIL 1, 2023